




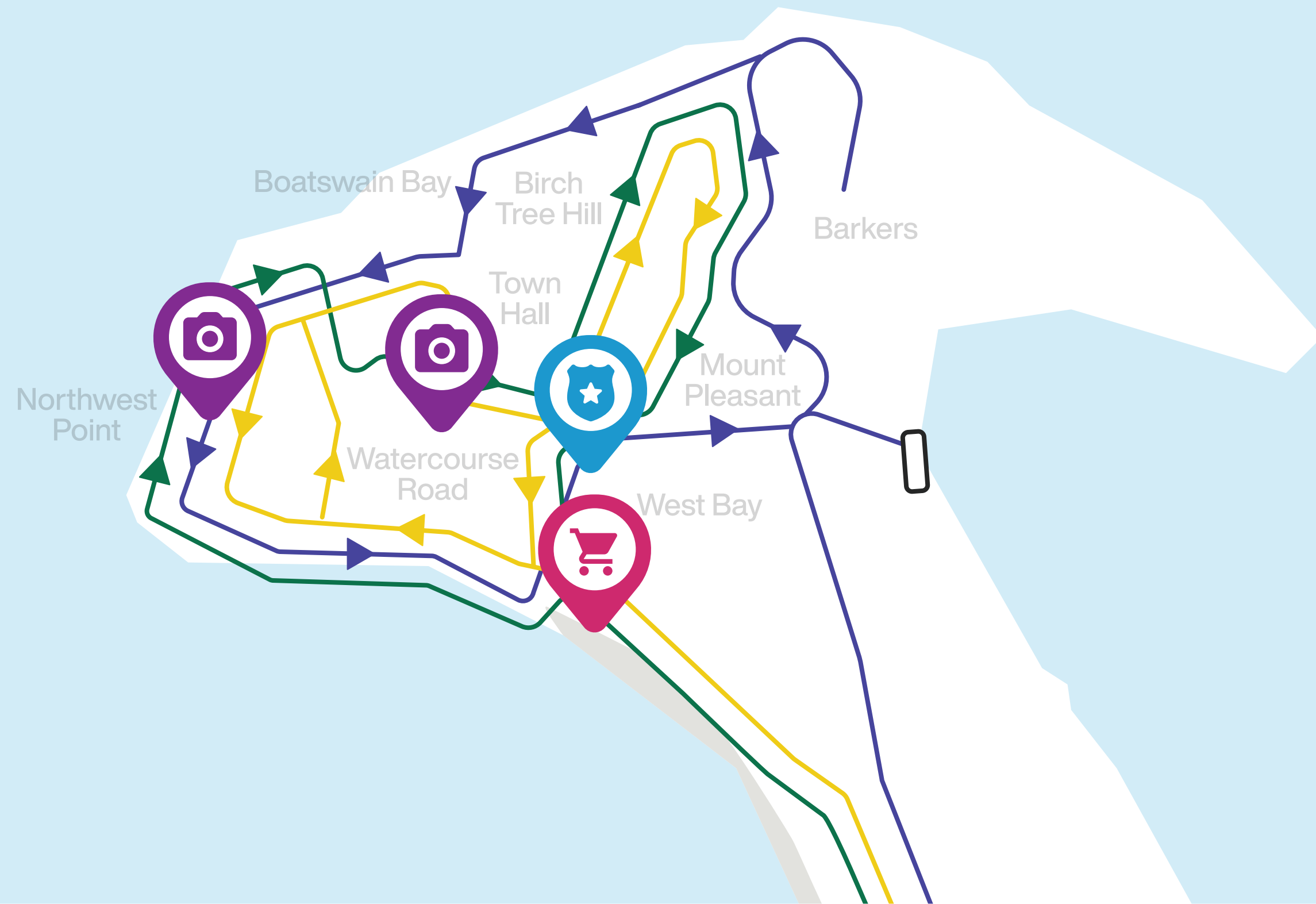
Cayman Islands
Government



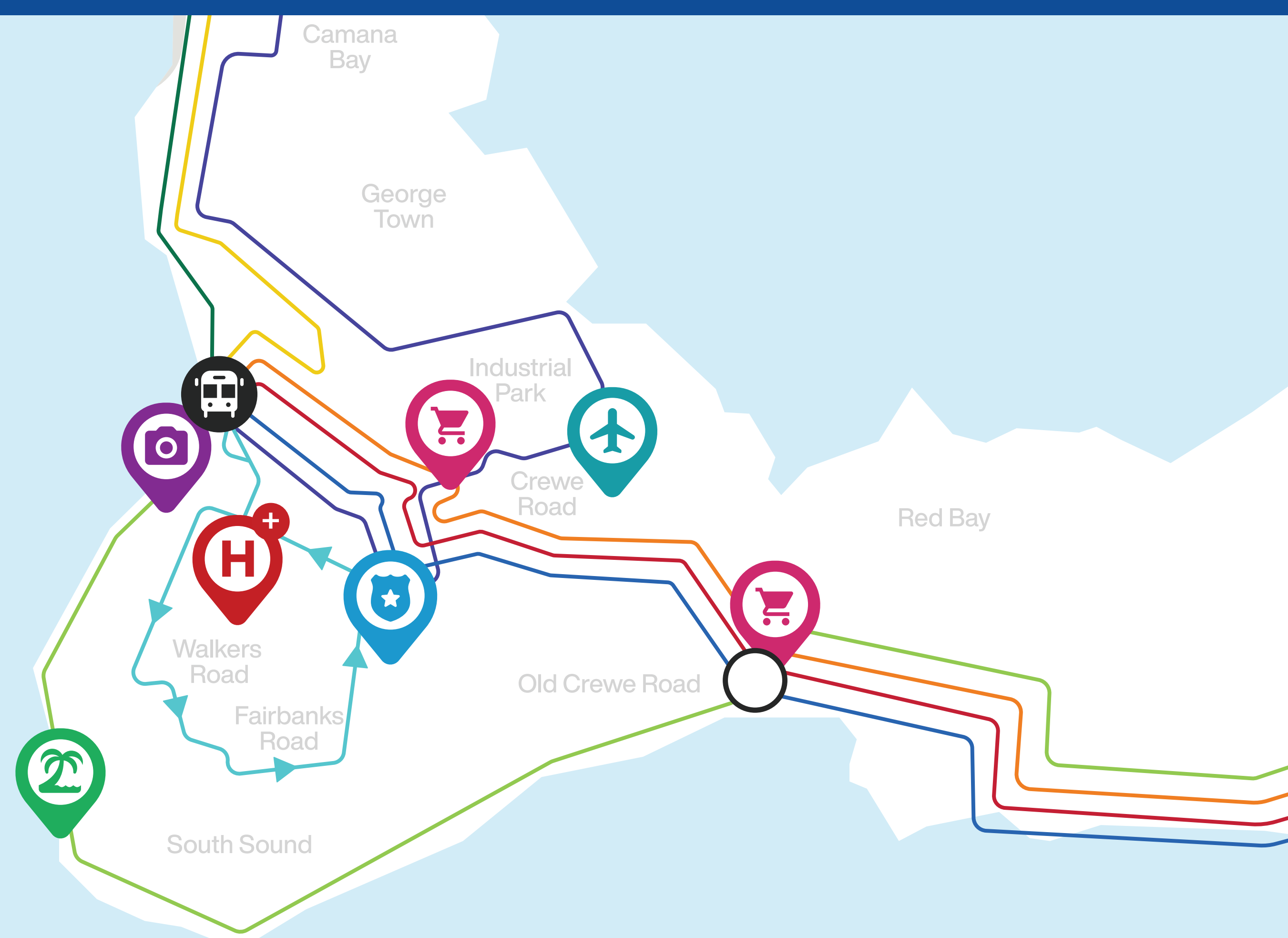
Scan the code for
bus fares and
more information.

1-345-926-8814
cayman.transport@gov.ky

West Bay



George Town



Bus Routes



Every 2-5 minutes

Seven Mile Beach (SMB) • Northwest Point •
Cayman Turtle Centre • Ed Bush Stadium



Every 2-5 minutes

Seven Mile Beach (SMB) • Watercourse Road •
Cayman Turtle Centre • Hell



Every 15 Minutes

Owen Roberts Drive • Industrial Park • Seven Mile
Beach (SMB) • Esterley Tibbetts Hwy •
Cayman Turtle Centre • Mount Pleasant • Barkers




Every 30 minutes

Walkers Road • Fairbanks Road • Hospitals •
Schools



Every 5- 10 minutes

Wreck of the Ten Sails • Queens High Way • East
End • Lovers Wall • The Blow holes



Every 30 minutes

Walkers Rd • Smith Cove • South Sound Dock
Rex Crighton Hwy • Oleander Drive • East End
Queens Hwy



Every 30 minutes

Cayman Kai • Star Fish Point • North Side • Hutland
• Rum Point



Every 30 minutes

Walkers Rd • Smith Cove • South Sound Dock
Rex Crighton Hwy • Oleander Drive • Frank Sound
Cayman Kai



Every 5- 10 minutes

Queens Highway • Gun Bay • Frank Sound
• Botanic Park • Mastic Trail



Bus Depot



Police Stations



Attractions



Supermarkets



Beaches



Hospitals



Airport

Buses operate regularly between 5:00 am - 7:00pm, Monday – Friday. Depot closed on Sundays and public holidays.
All buses start and end at the George Town depot.